

Sec. 15, Twp. 32 S., Rng. 16 E.

ASSUMED NORTH

A BOUNDARY SURVEY OF

Lots 11 and 12, Block 11, according to the Plat of
 PINELLAS POINT ADDITION SECTION A OF MOUND SECTION ST.
 PETERSBURG, FLORIDA.
 as recorded in Plat Book 7, Page 65
 of the Public Records of Pinellas County, Florida



Scale: 1" = 20'

Certified to Brian Wiltshire, Sun Title Insurance Agency and Commonwealth Land Title Insurance Company.

LEGEND:

- F.I.R. = FOUND IRON ROD
- F.P.P. = FOUND PINCH PIPE
- P. = PLAT
- M. = MEASURED
- R/W = RIGHT-OF-WAY
- A/C = AIR CONDITIONER
- C/W/D = CONCRETE/WOOD DECK
- W/D = WOOD DECK

THE ABOVE SHOWN HAS EXAMINED AND
 APPROVED THIS DOCUMENT AND ACKNOWLEDGES
 NEED FOR A COPY THEREOF

Brian Wiltshire DATED 5.19.00
 _____ DATED _____

I hereby certify that the survey represented hereon meets
 the requirements of Chapter 61G17-6, Florida Administrative Code.

John C. Brendla
 John C. Brendla

Florida Surveyor's Registration No. 1269
 Certificate of Authorization LB No. 760
 Survey Boundary with Improvements - May 17, 2000

Flood Zone A10, Minimum Elevation 10 feet, Community Panel #125143 0036 B.,
 Revised 11/2/94.

This Survey was prepared without the benefit of a
 title search and is subject to all easements, Rights-of-
 way, and other matters of record. Survey not valid
 without the signature and original raised seal of a
 Florida licensed Surveyor and Mapper.

Basis of Bearings: *N/A Angles Measured*
 Benchmark: *B.M. # 86 City of St. Petersburg
 City datum 97.0 = M.S.L. elev 105.04*

Field Book: _____ Page: _____
 767 86847

John C. Brendla & Associates, Inc.
 CONSULTING ENGINEERS AND LAND SURVEYORS
 4015 82nd Avenue North - Pinellas Park, Florida 33781
 phone (813) 578-7546 fax (813) 577-9932

Job Number
 0005-93

SURVEY AFFIDAVIT


LEGAL DESCRIPTION:

Lot 11 and 12, Block 11, PINELLAS POINT ADDITION - SECTION-A OF MOUND SECTION, according to the map or plat thereof, as recorded in Plat Book 7, Page 65, Public Records of Pinellas County, Florida.

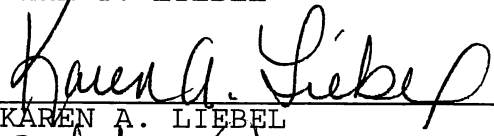
The undersigned being duly sworn and deposed states under penalties of perjury:

1. The attached survey dated 5/17/00 and prepared by JOHN C. BREDLA & ASSOCIATES, accurately illustrates the above described property as it presently exists.
2. No structures, improvements or alterations have been conducted or made the property since the date of the above survey which would make the survey an inaccurate representation of the property as it presently exists.
3. No structures, improvements or additions have been conducted or made upon neighboring property since the date of the attached survey which would encroach onto the above described property.
4. This Affidavit is given to induce ANCLOTE TITLE SERVICES, INC., and ITS UNDERWRITERS to issue a policy of title insurance to the Mortgagee in reliance on the survey attached. The undersigned hereby agree to indemnify and hold harmless ANCLOTE TITLE SERVICES, INC. and ITS UNDERWRITERS from any and all damage they may suffer by reason of the above statements being false or inaccurate.


Executed this 30th day of June, 2003.



MARK T. LIEBEL




KAREN A. LIEBEL



MARK CORNISH

Sworn to and subscribed before me this 30th day of June, 2003 by MARK T. LIEBEL, KAREN A. LIEBEL, & MARK CORNISH, who are personally known to me or who have produced DRIVERS LICENSE as identification.



Notary Public
State of Florida at Large

My Commission Expires: _____

